

## Special Shoalhaven Traffic Committee

**Meeting Date:** Tuesday, 01 July, 2025

**Location:** Email Meeting

**Please note:** Council's Code of Meeting Practice permits the electronic recording and broadcast of the proceedings of meetings of the Council which are open to the public. Your attendance at this meeting is taken as consent to the possibility that your image and/or voice may be recorded and broadcast to the public.

### Agenda

**1. Apologies**

**2. Reports of the Convenor**

TC25.26 Pedestrian Crossing - Lot 7 DP 3061 - 107 Cambewarra Road -  
Bomaderry - RW24/1428 (PN 3851) .....2

**Note:** The next meeting will be held on Tuesday 8 July 2025.

## **TC25.26 Pedestrian Crossing - Lot 7 DP 3061 - 107 Cambewarra Road - Bomaderry - RW24/1428 (PN 3851)**

**HPERM Ref:** D25/272869

**Convenor:** David Pieresko

**Attachments:** 1. D25/272914 - Signage & Linemarking Plan [↓](#)  
2. D25/272920 - Swept Paths [↓](#)

### **Reason for Report:**

The reason for this report is to seek Shoalhaven Traffic Committee approval for the proposed pedestrian crossing associated with the development application (RW24/1428) at 107 Cambewarra Road, Bomaderry as per Plan No. D25/272914.

### **Recommendation**

That:

1. The Chief Executive Officer (Director City Services) be advised that the Shoalhaven Traffic Committee has no objection to the proposed pedestrian crossing associated with the development application (RW24/1428) at 107 Cambewarra Road, Bomaderry as per Plan No. D25/272914.
2. The recommendation be approved by the Director City Services under delegated authority from Shoalhaven City Council - refer MIN21.411

### **Background:**

**APPLICANT:** Patterson Building Group Pty Ltd / Woolacotts Consulting

**OWNER:** NSW Department of Education | School Infrastructure

### **107 Cambewarra Road, Bomaderry - Lot 7 DP 3061 – Pedestrian Crossing, Signage, Linemarking, Drainage and Infrastructure**

As part of RW24/1428, various improvements surrounding and connected to the Bomaderry High School at 107 Cambewarra Road, Bomaderry, have been proposed within the road reserve. This proposal aims to provide a safe and clearly marked location for students and their parents or carers to cross the road, improving overall pedestrian safety. The crossing is proposed to be strategically positioned to align with pedestrian desire lines and will include appropriate signage, linemarking, and traffic calming measures to ensure vehicles approach the area with caution.

### **Details of Submission:**

This proposal involves the installation of pedestrian a 'Raised Pedestrian Crossing' at the intersection of Lyndhurst Drive and Cambewarra Road along with associated signage, linemarking, footpath works and landscaping.

TC25.26

**Consultation:**

This Development Application (RW24/1428) was on public exhibition regarding the public lighting required for the pedestrian crossing, between 11 January 2025 and 24 January 2025. No submissions were received.

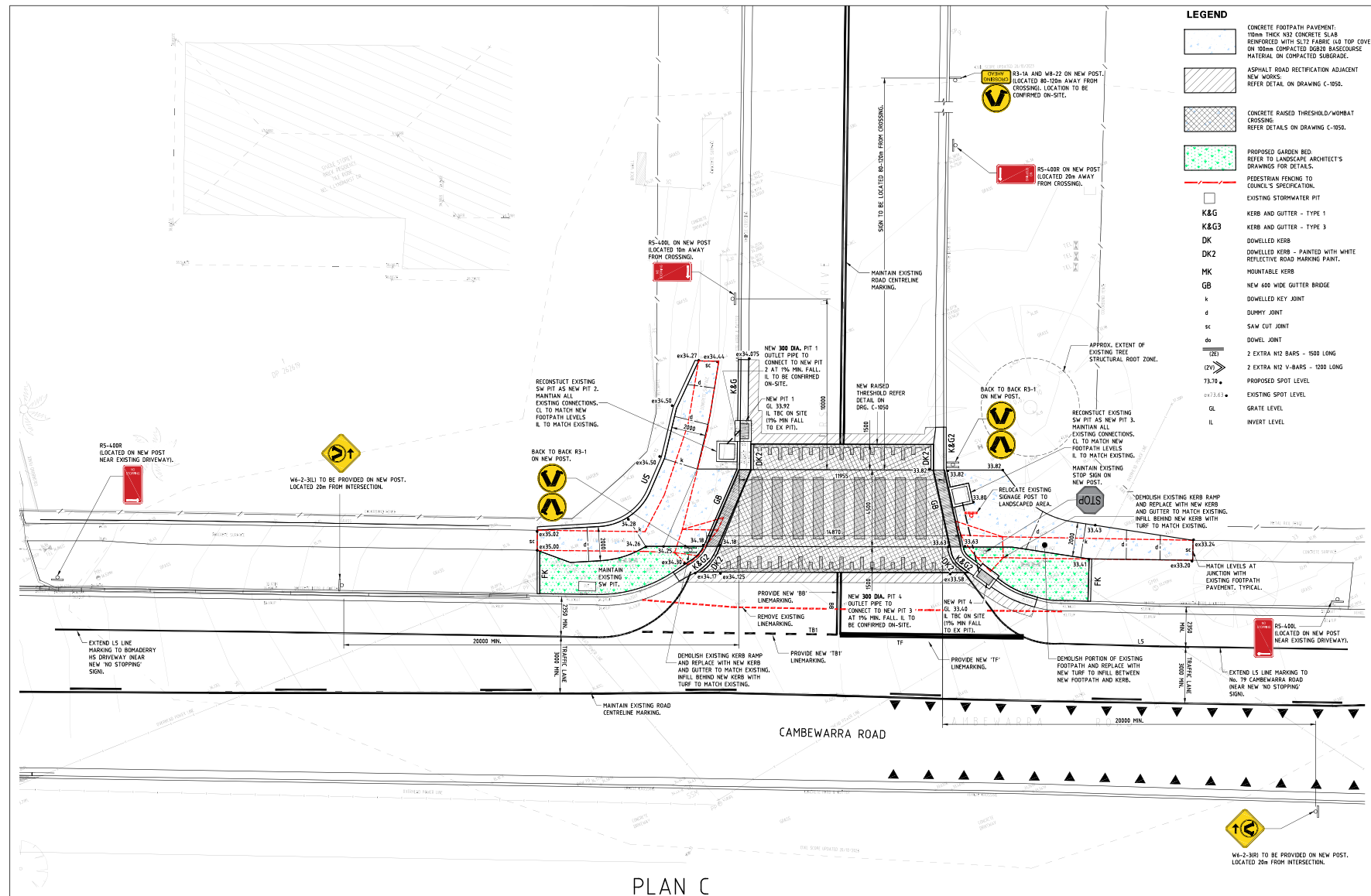
The applicant had previously advised Transport Working Groups of the proposal, including representatives from Shoalhaven City Council, local bus services and Transport for NSW, dating back to 13 December 2023 and 24 January 2024. The applicant advises that they did not receive any in-principal objections to their proposal at these meetings.

**Risk Implications:**

The works are proposed to facilitate improvements in pedestrian access, providing a safe, raised crossing point at the intersection of Lyndhurst Drive and Bomaderry High School.

**Financial Implications:**

The implementation of this proposal will be funded by the NSW Department of Education and there will be no financial implications to Council for the construction. However, Council will be responsible for the ongoing maintenance of these assets.



DESIGN DEVELOPMENT		
No.	Date	Description
0009	17.01.2024	RE-ISSUED FOR CONSTRUCTION
0010	26.03.25	RE-ISSUED FOR COUNCIL APPROVAL
0011	01.06.25	RE-ISSUED FOR COUNCIL APPROVAL
0012	28.05.25	RE-ISSUED FOR COUNCIL APPROVAL
0013	10.06.25	RE-ISSUED FOR COUNCIL APPROVAL



**Education**  
School Infrastructure

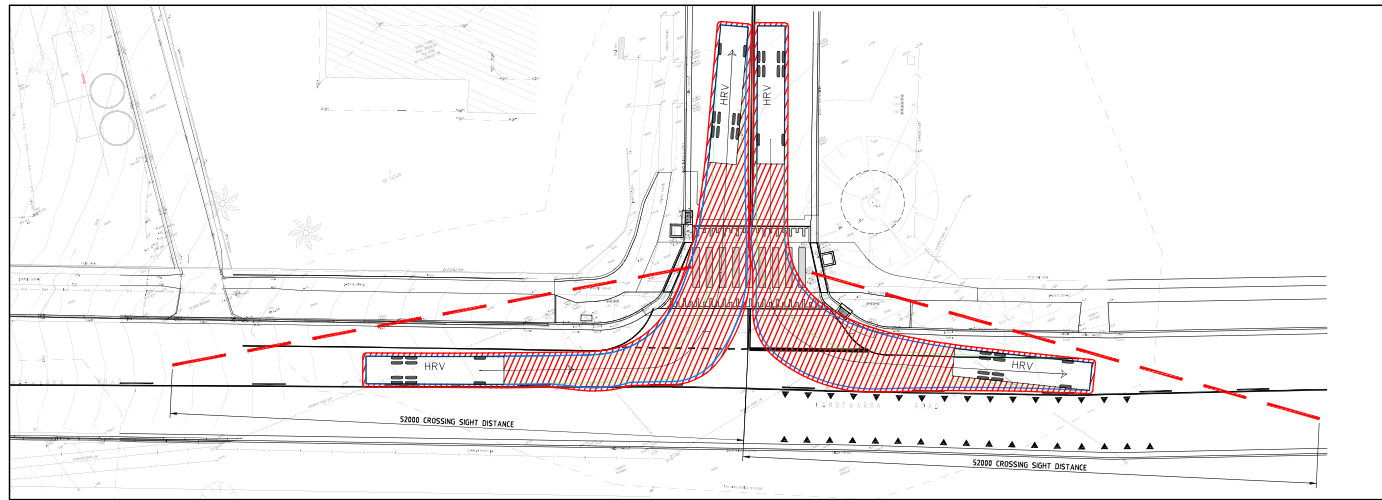
**ARM**  
ARCHITECTURE

Level 6, 46-54 Foster Street,  
Surry Hills, NSW 2010

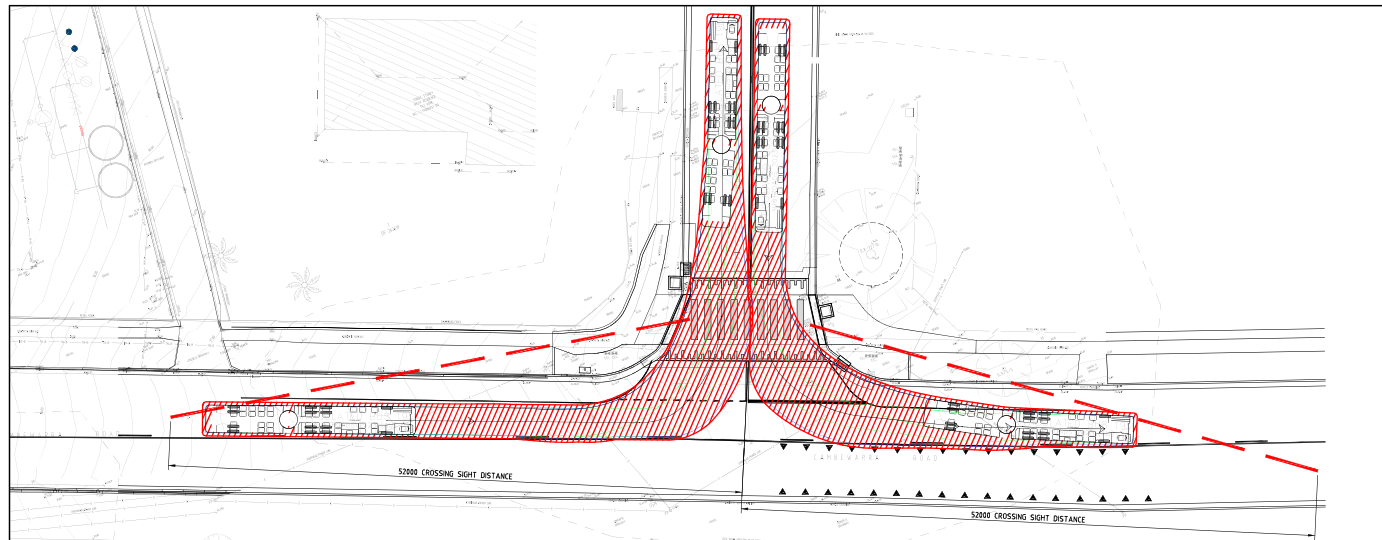
**Woolacotts**  
CONSULTING ENGINEERS

Tel: 1 412 820 1991 www.woolacotts.com.au  
Suite 2.02 Level 2, 47 Albert Ave, Cheltenham NSW 2067

BOMADERY HIGH SCHOOL 127 CAMBEVARRA ROAD, BOMADERY NSW 2541		Date	Approved	Verified	Prepared
PUBLIC DOMAIN SITE WORKS PLAN - SHEET 2		OCTOBER 2024			
Scale @ A1		1:100			
JOB number		24-260			
Drawing number		BHS-WCE-00-XX-DR-C-1011			
Amendment		0013			



HRV SWEPT PATH ANALYSIS



ARTICULATED BUS SWEPT PATH ANALYSIS

Drawing Status			
No.	Date	Dissemination	Ver.
0001	28.05.25	ISSUED FOR COUNCIL APPROVAL.	
0002	10.06.25	RE-ISSUED FOR COUNCIL APPROVAL.	



BOMADERRY HIGH SCHOOL 127 CAMBERRA ROAD, BOMADERRY NSW 2541		Date: OCTOBER 2024	Approved	Verified	Prepared
PUBLIC DOMAIN – LYNHURST DRIVE CSD & SWEPT PATH ANALYSIS PLAN		Scale @ A1: 1:200			
Job number: 24-260	Drawing number: BHS-WCE-00-XX-DR-C-1012	Amendment: 0002			